



Meet Us at India Expo Center

Excited to be a part of India's International Water Resources Event, the 7th Edition of India Water Week 2022.

Stop by **Hall 6 & booth No. S15** to learn how SATPALDA's Geospatial data and services provide solutions in water resources at worldwide scales in record timelines.



**“Water is central to the well-being of
people and the planet”**

What not to miss?

- Most exciting Water Resource event of the year
- A presentation by our expert on “Geospatial Data and Services in Water Resource”
- Our latest products and services for water resource management across the globe

Our services in water resources


To address nearly all facets of water resource management, we have competence in geographic data storage and management, hydrologic management, modeling of groundwater, quality analysis of water, and water supply management.



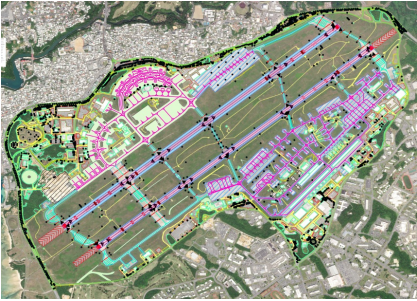
- Engineering Support Services
- Drought Monitoring
- Flood Modelling
- Agriculture & Irrigation
- Hydrological Modelling
- Drinking & Wastewater Mapping

The USP of SATPALDA's services is the unique blend of technical knowledge and cost-effective quality solutions delivered on time.


Products of SATPALDA



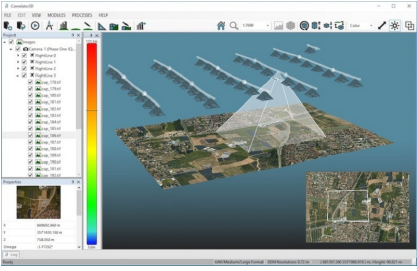
Satellite Imagery



AMDB



3D Landscape



Software

SATPALDA is a leading provider of geospatial products and services. The company is also a reseller of multiple satellite data products and has a proven track record of delivering project-critical geospatial products, including satellite imagery, UAV imagery, 3D models, elevation models, GIS, LULC maps, planimetry, terrain solutions and many more.

[Visit our Website](#)

CP 2156, First Floor, Sector 16A,
Vasundhara, Ghaziabad-201012,
Uttar Pradesh, India
info@satpalda.com
Ph: +91-11-23325000, +91-120-
4135000



© 2021 Satpalda Geospatial Services

This email was sent to {{contact.EMAIL}}
You've received it because you've subscribed to our newsletter.

[Unsubscribe](#)

